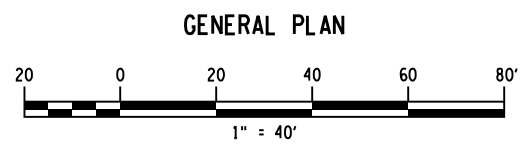
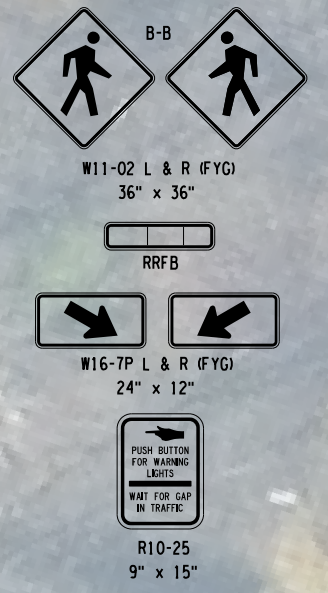
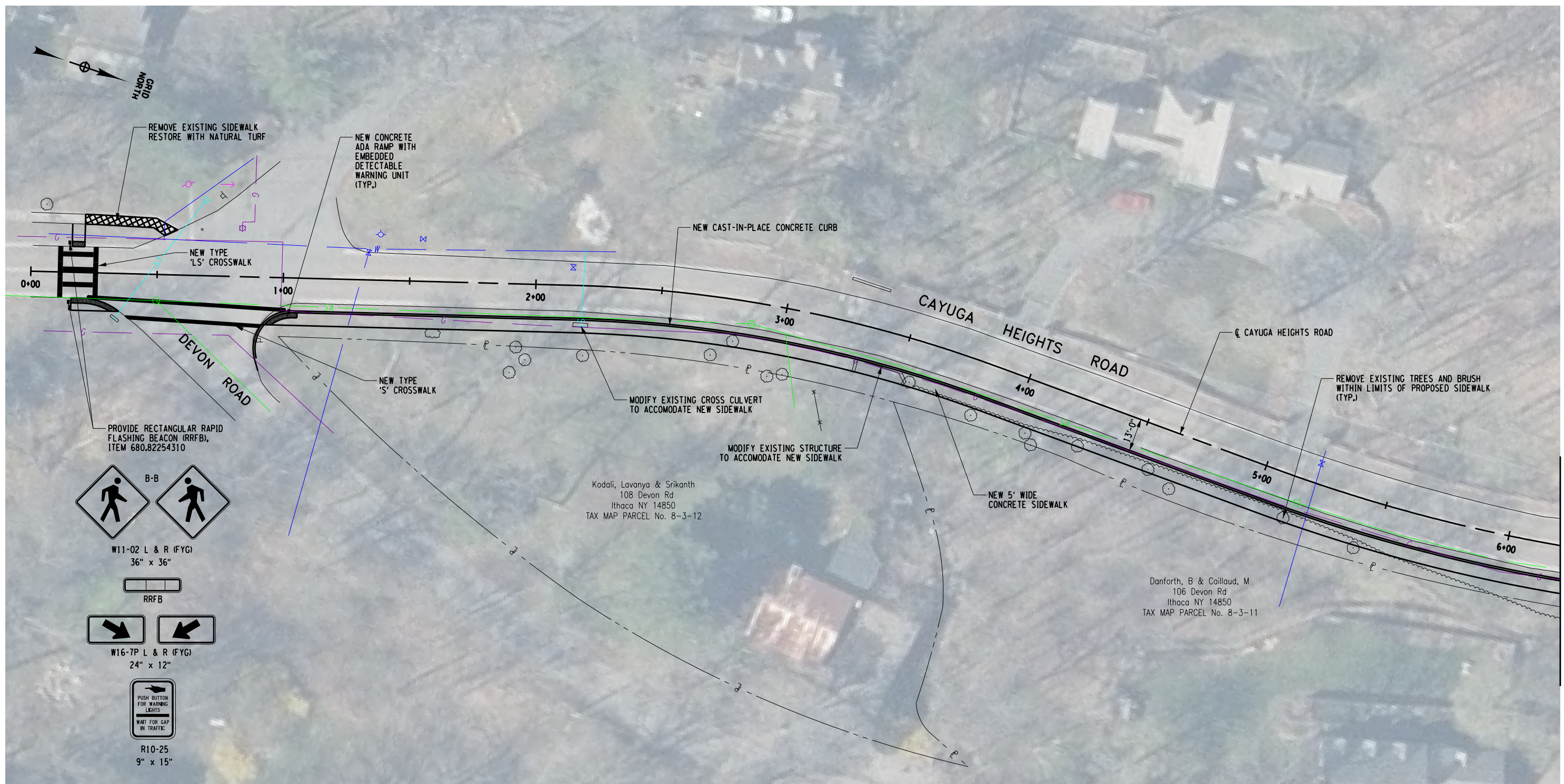


FILE NAME = T:\3428-002\...MICROSTATION\DRAWING\395086.cph.gnp.001.dgn
 DATE/TIME = 5/3/2024 8:16:10 AM
 USER = USER kinsleya

DESIGN SUPERVISOR_BJD JOB MANAGER_BJD DESIGN_AEK CHECK_BJD DRAFTING_RJM CHECK_AEK PROJECT MANAGER_BJD



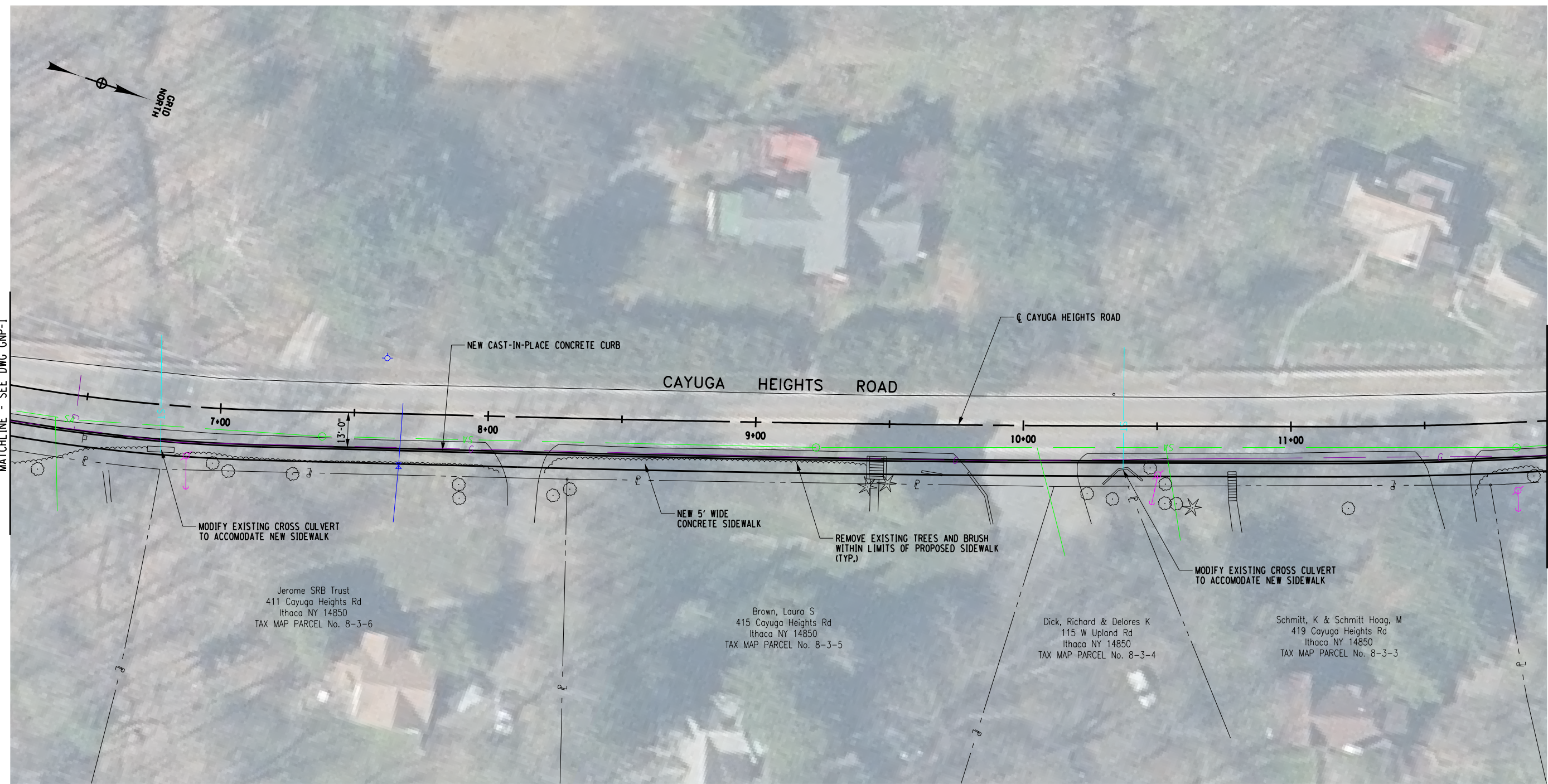
AFFIX SEAL: ON:	ALTERED BY: ON:

AS-BUILT REVISIONS DESCRIPTION OF ALTERATIONS:	CAYUGA HEIGHTS ROAD SIDEWALK PROJECT	PIN 3950.86	BRIDGES	CULVERTS	ALL DIMENSIONS IN ft UNLESS OTHERWISE NOTED	CONTRACT NUMBER D040716	
	STATE ROUTE 13 TO DEVON ROAD					GENERAL PLAN	
	VILLAGE OF CAYUGA HEIGHTS, TOMPKINS COUNTY						DRAWING NO. GNP-1
	COUNTY: TOMPKINS REGION: 3						SHEET NO.
IT IS A VIOLATION OF LAW FOR ANY PERSON, UNLESS THEY ARE ACTING UNDER THE DIRECTION OF A LICENSED PROFESSIONAL ENGINEER, ARCHITECT, LANDSCAPE ARCHITECT, OR LAND SURVEYOR, TO ALTER AN ITEM IN ANY WAY, IF AN ITEM BEARING THE STAMP OF A LICENSED PROFESSIONAL IS ALTERED, THE ALTERING ENGINEER, ARCHITECT, LANDSCAPE ARCHITECT, OR LAND SURVEYOR SHALL STAMP THE DOCUMENT AND INCLUDE THE NOTATION "ALTERED BY" FOLLOWED BY THEIR SIGNATURE, THE DATE OF SUCH ALTERATION, AND A SPECIFIC DESCRIPTION OF THE ALTERATION.						HUNT ENGINEERS ARCHITECTS SURVEYORS <small>HORSEHEADS, NY 607-350-1000 ROCHESTER, NY 608-307-7880 TOWANDA, PA 517-285-4888 BINGHAMTON, NY 607-738-1881 ALBANY, NY 607-738-8081 WWW.HUNT-EAS.COM NY CERTIFICATE NO. 005828 PA CERTIFICATE NO. 15C0003148641</small>	
					Village of Cayuga Heights New York		

MATCHLINE - SEE DWG GNP-2

FILE NAME = T:\3428-002\...MICROSTATION\DRAWING\395086.cph.gnp.002.dgn
 DATE/TIME = 5/3/2024 8:16:52 AM
 USER = USER kinsleya

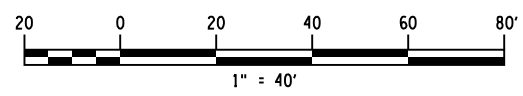
DESIGN SUPERVISOR_BJD JOB MANAGER_BJD DESIGN_AEK CHECK_BJD DRAFTING_RJM CHECK_AEK PROJECT MANAGER_BJD



MATCHLINE - SEE DWG GNP-1

MATCHLINE - SEE DWG GNP-3

GENERAL PLAN

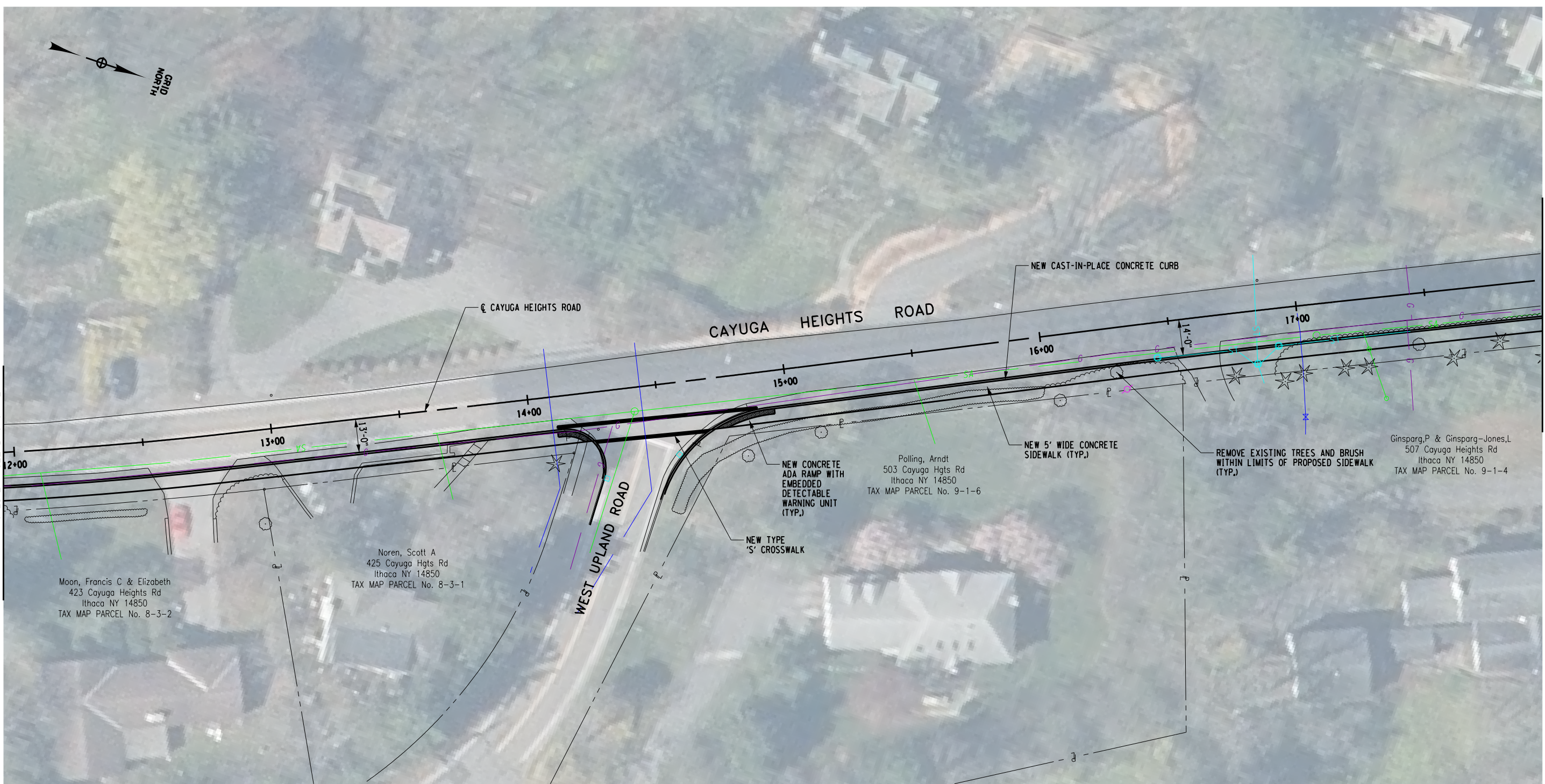


AFFIX SEAL: ON:	ALTERED BY: ON:

AS-BUILT REVISIONS DESCRIPTION OF ALTERATIONS:	CAYUGA HEIGHTS ROAD SIDEWALK PROJECT	PIN 3950.86	BRIDGES	CULVERTS	ALL DIMENSIONS IN ft UNLESS OTHERWISE NOTED	CONTRACT NUMBER D040716	
	STATE ROUTE 13 TO DEVON ROAD					DRAWING NO. GNP-2	
	VILLAGE OF CAYUGA HEIGHTS, TOMPKINS COUNTY				GENERAL PLAN	SHEET NO.	
	COUNTY: TOMPKINS REGION: 3						
IT IS A VIOLATION OF LAW FOR ANY PERSON, UNLESS THEY ARE ACTING UNDER THE DIRECTION OF A LICENSED PROFESSIONAL ENGINEER, ARCHITECT, LANDSCAPE ARCHITECT, OR LAND SURVEYOR, TO ALTER AN ITEM IN ANY WAY. IF AN ITEM BEARING THE STAMP OF A LICENSED PROFESSIONAL IS ALTERED, THE ALTERING ENGINEER, ARCHITECT, LANDSCAPE ARCHITECT, OR LAND SURVEYOR SHALL STAMP THE DOCUMENT AND INCLUDE THE NOTATION "ALTERED BY" FOLLOWED BY THEIR SIGNATURE, THE DATE OF SUCH ALTERATION, AND A SPECIFIC DESCRIPTION OF THE ALTERATION.						HUNT ENGINEERS ARCHITECTS SURVEYORS <small>HORSEHEADS, NY 607-350-1000 ROCHESTER, NY 608-307-7980 TOWNSEND, PA 610-285-4888 BINGHAMTON, NY 607-738-7881 ALBANY, NY 607-738-8081 WWW.HUNT-EAS.COM NY CERTIFICATE NO. 00858 PA CERTIFICATE NO. 150200314864</small>	Village of Cayuga Heights <small>New York</small>

FILE NAME = T:\3428-002\...MICROSTATION\DRAWING\395086.cph_gnp_003.dgn
 DATE/TIME = 5/3/2024 8:17:55 AM
 USER = USER kinsleya

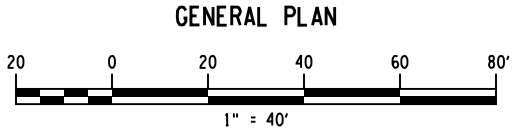
DESIGN SUPERVISOR_BJD JOB MANAGER_BJD DESIGN_AEK CHECK_BJD DRAFTING_RJM CHECK_AEK PROJECT MANAGER_BJD



MATCHLINE - SEE DWG GNP-2

MATCHLINE - SEE DWG GNP-4

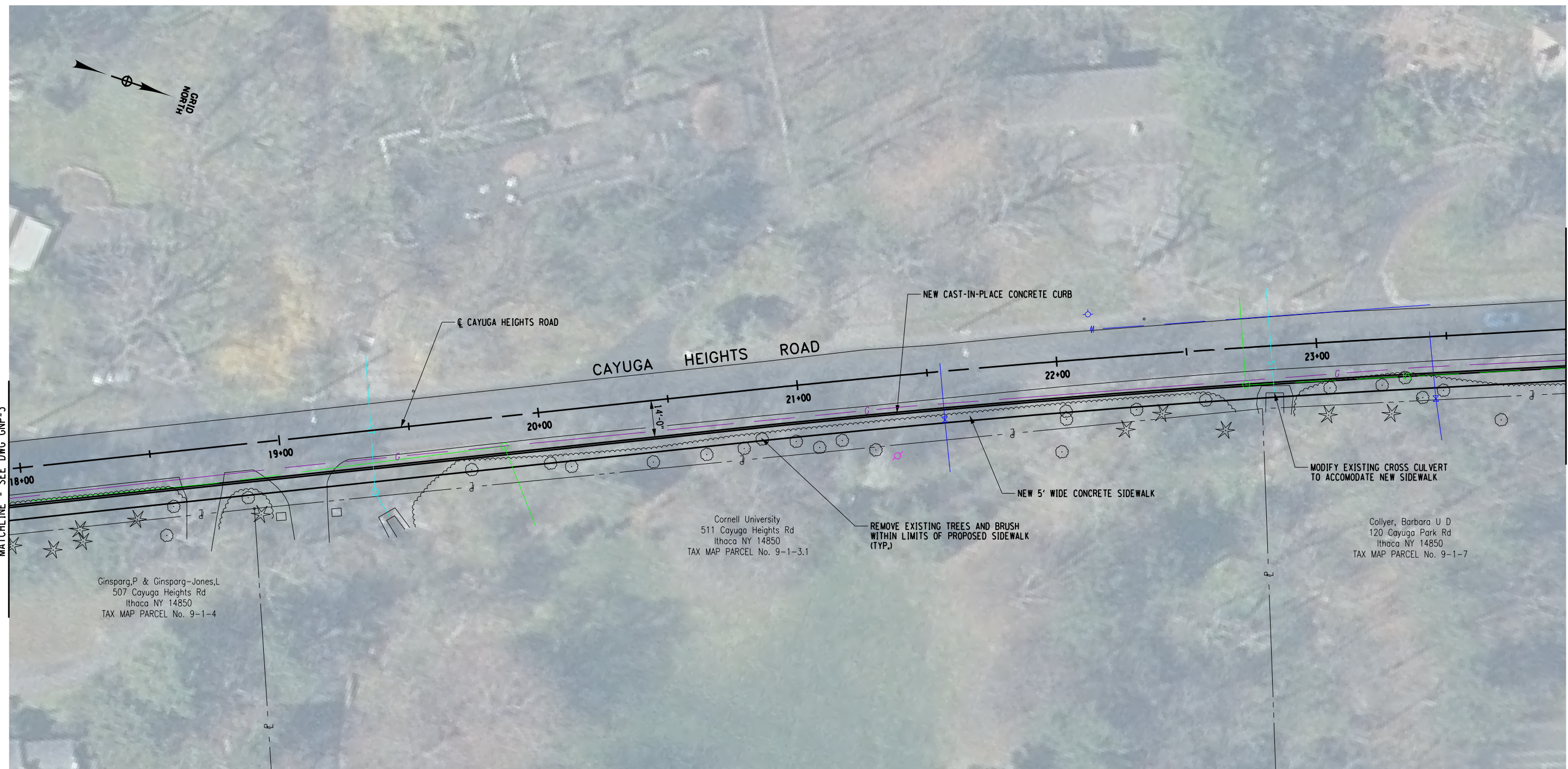
AFFIX SEAL: ON:	ALTERED BY: ON:



AS-BUILT REVISIONS DESCRIPTION OF ALTERATIONS:	CAYUGA HEIGHTS ROAD SIDEWALK PROJECT	PIN 3950.86	BRIDGES	CULVERTS	ALL DIMENSIONS IN FT UNLESS OTHERWISE NOTED	CONTRACT NUMBER D040716
	STATE ROUTE 13 TO DEVON ROAD					
	VILLAGE OF CAYUGA HEIGHTS, TOMPKINS COUNTY					
COUNTY: TOMPKINS	REGION: 3	GENERAL PLAN		DRAWING NO. GNP-3		
IT IS A VIOLATION OF LAW FOR ANY PERSON, UNLESS THEY ARE ACTING UNDER THE DIRECTION OF A LICENSED PROFESSIONAL ENGINEER, ARCHITECT, LANDSCAPE ARCHITECT, OR LAND SURVEYOR, TO ALTER AN ITEM IN ANY WAY. IF AN ITEM BEARING THE STAMP OF A LICENSED PROFESSIONAL IS ALTERED, THE ALTERING ENGINEER, ARCHITECT, LANDSCAPE ARCHITECT, OR LAND SURVEYOR SHALL STAMP THE DOCUMENT AND INCLUDE THE NOTATION "ALTERED BY" FOLLOWED BY THEIR SIGNATURE, THE DATE OF SUCH ALTERATION, AND A SPECIFIC DESCRIPTION OF THE ALTERATION.						HUNT ENGINEERS ARCHITECTS SURVEYORS <small>HORSEHEADS, NY 607-350-1000 ROCHESTER, NY 608-307-7880 TOWNSEND, PA 610-285-4888 BINGHAMTON, NY 607-738-7881 ALBANY, NY 607-738-8081 WWW.HUNT-EAS.COM NY CERTIFICATE NO. 005828 PA CERTIFICATE NO. 15C0003148641</small>
					SHEET NO.	

FILE NAME = T:\3428-002\...MICROSTATION\DRAWING\395086.cph.gnp.004.dgn
 DATE/TIME = 5/3/2024 8:18:40 AM
 USER = USER kinsleyg

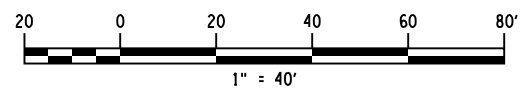
DESIGN SUPERVISOR_BJD JOB MANAGER_BJD DESIGN_AEK CHECK_BJD DRAFTING_RJM CHECK_AEK PROJECT MANAGER_BJD



MATCHLINE - SEE DWG GNP-3

MATCHLINE - SEE DWG GNP-5

GENERAL PLAN

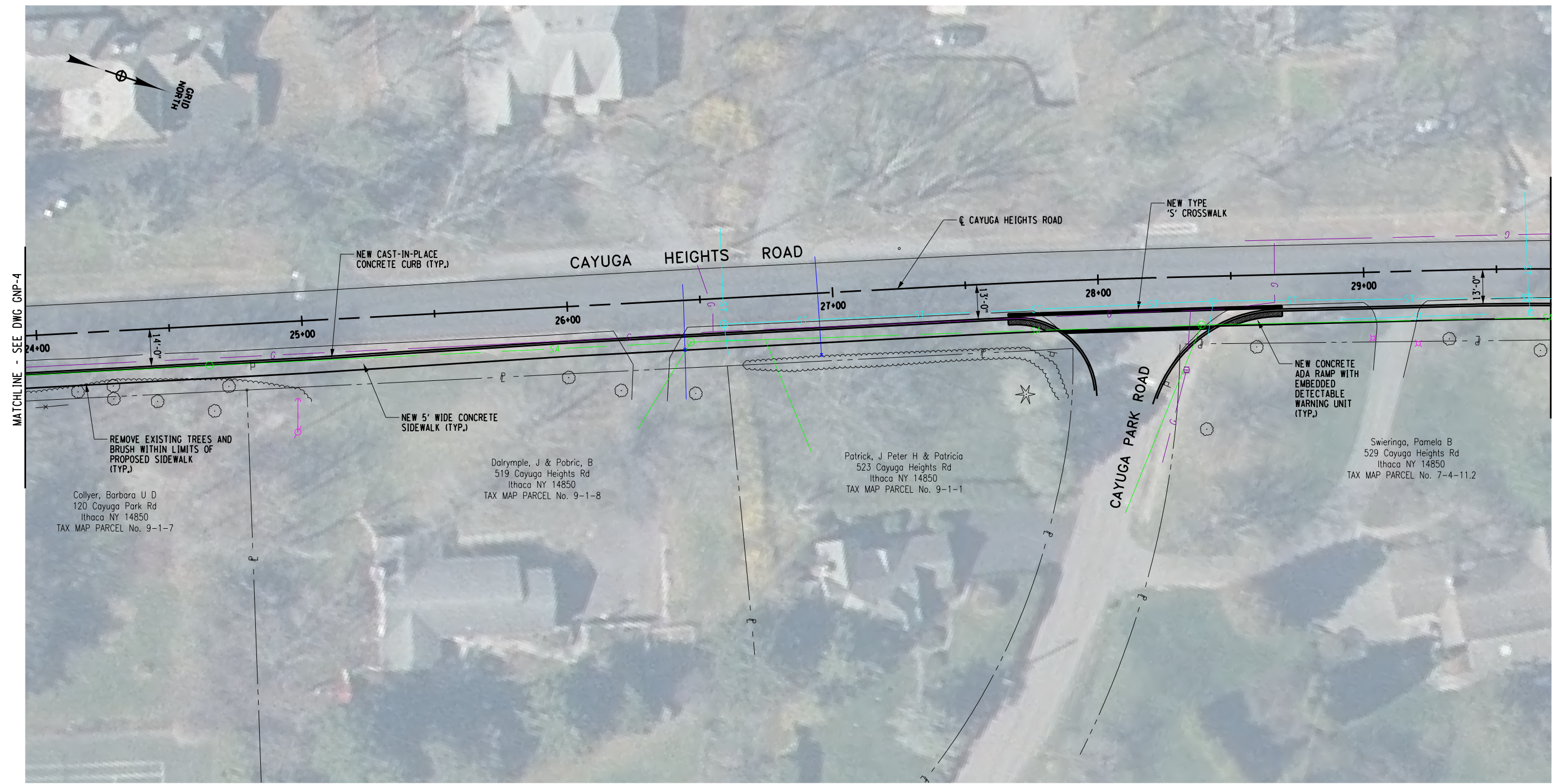


AFFIX SEAL: ON:	ALTERED BY: ON:

AS-BUILT REVISIONS DESCRIPTION OF ALTERATIONS:	CAYUGA HEIGHTS ROAD SIDEWALK PROJECT	PIN 3950.86	BRIDGES	CULVERTS	ALL DIMENSIONS IN FT UNLESS OTHERWISE NOTED	CONTRACT NUMBER D040716
	STATE ROUTE 13 TO DEVON ROAD					DRAWING NO. GNP-4
	VILLAGE OF CAYUGA HEIGHTS, TOMPKINS COUNTY				GENERAL PLAN	SHEET NO.
	COUNTY: TOMPKINS REGION: 3					
<p>IT IS A VIOLATION OF LAW FOR ANY PERSON, UNLESS THEY ARE ACTING UNDER THE DIRECTION OF A LICENSED PROFESSIONAL ENGINEER, ARCHITECT, LANDSCAPE ARCHITECT, OR LAND SURVEYOR, TO ALTER AN ITEM IN ANY WAY, IF AN ITEM BEARING THE STAMP OF A LICENSED PROFESSIONAL IS ALTERED, THE ALTERING ENGINEER, ARCHITECT, LANDSCAPE ARCHITECT, OR LAND SURVEYOR SHALL STAMP THE DOCUMENT AND INCLUDE THE NOTATION "ALTERED BY" FOLLOWED BY THEIR SIGNATURE, THE DATE OF SUCH ALTERATION, AND A SPECIFIC DESCRIPTION OF THE ALTERATION.</p>						<p>HUNT ENGINEERS ARCHITECTS SURVEYORS <small>HORSEHEADS, NY 607-350-1000 ROCHESTER, NY 607-307-7980 TOWNSEND, PA 717-285-4888 BINGHAMTON, NY 607-738-1991 ALBANY, NY 607-738-8081 WWW.HUNT-EAS.COM NY CERTIFICATE NO. 000587 PA CERTIFICATE NO. 15C0003148641</small></p>
<p>Village of Cayuga Heights New York</p>						

FILE NAME = T:\3428-002\...MICROSTATION\DRAWING\395086.cph.gnp.005.dgn
 DATE/TIME = 5/3/2024 8:26:06 AM
 USER = USER kinsleya

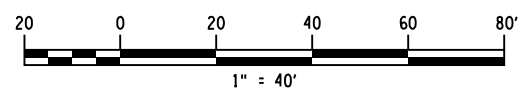
DESIGN SUPERVISOR_BJD JOB MANAGER_BJD DESIGN_AEK CHECK_BJD DRAFTING_RJM CHECK_AEK PROJECT MANAGER_BJD



MATCHLINE - SEE DWG GNP-4

MATCHLINE - SEE DWG GNP-6

GENERAL PLAN



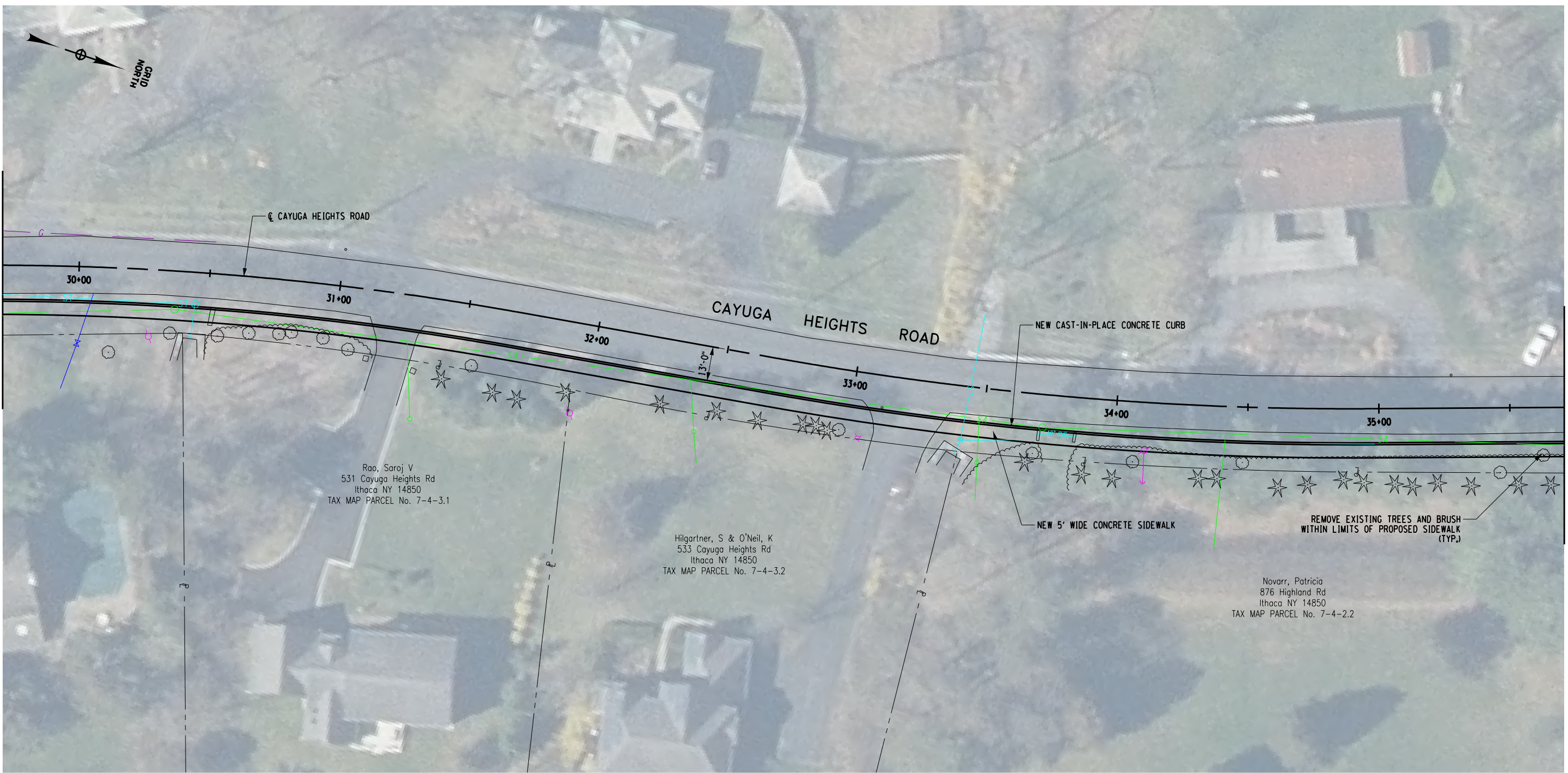
AFFIX SEAL: ON:	ALTERED BY: ON:

AS-BUILT REVISIONS DESCRIPTION OF ALTERATIONS:	CAYUGA HEIGHTS ROAD SIDEWALK PROJECT	PIN 3950.86	BRIDGES	CULVERTS	ALL DIMENSIONS IN FT UNLESS OTHERWISE NOTED	CONTRACT NUMBER D040716
	STATE ROUTE 13 TO DEVON ROAD					
	VILLAGE OF CAYUGA HEIGHTS, TOMPKINS COUNTY					
	COUNTY: TOMPKINS REGION: 3					
IT IS A VIOLATION OF LAW FOR ANY PERSON, UNLESS THEY ARE ACTING UNDER THE DIRECTION OF A LICENSED PROFESSIONAL ENGINEER, ARCHITECT, LANDSCAPE ARCHITECT, OR LAND SURVEYOR, TO ALTER AN ITEM IN ANY WAY, IF AN ITEM BEARING THE STAMP OF A LICENSED PROFESSIONAL IS ALTERED, THE ALTERING ENGINEER, ARCHITECT, LANDSCAPE ARCHITECT, OR LAND SURVEYOR SHALL STAMP THE DOCUMENT AND INCLUDE THE NOTATION "ALTERED BY" FOLLOWED BY THEIR SIGNATURE, THE DATE OF SUCH ALTERATION, AND A SPECIFIC DESCRIPTION OF THE ALTERATION.						

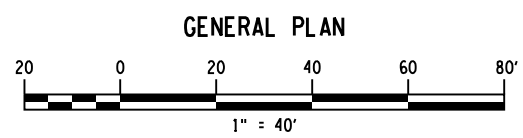
GENERAL PLAN		DRAWING NO. GNP-5 SHEET NO.

FILE NAME = T:\3428-002\...MICROSTATION\DRAWING\395086.cph_gnp_006.dgn
 DATE/TIME = 5/3/2024 8:20:48 AM
 USER = USER kinsleyo

DESIGN SUPERVISOR_BJD JOB MANAGER_BJD DESIGN_AEK CHECK_BJD DRAFTING_RJM CHECK_AEK PROJECT MANAGER_BJD



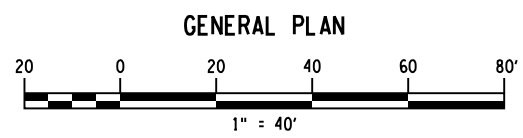
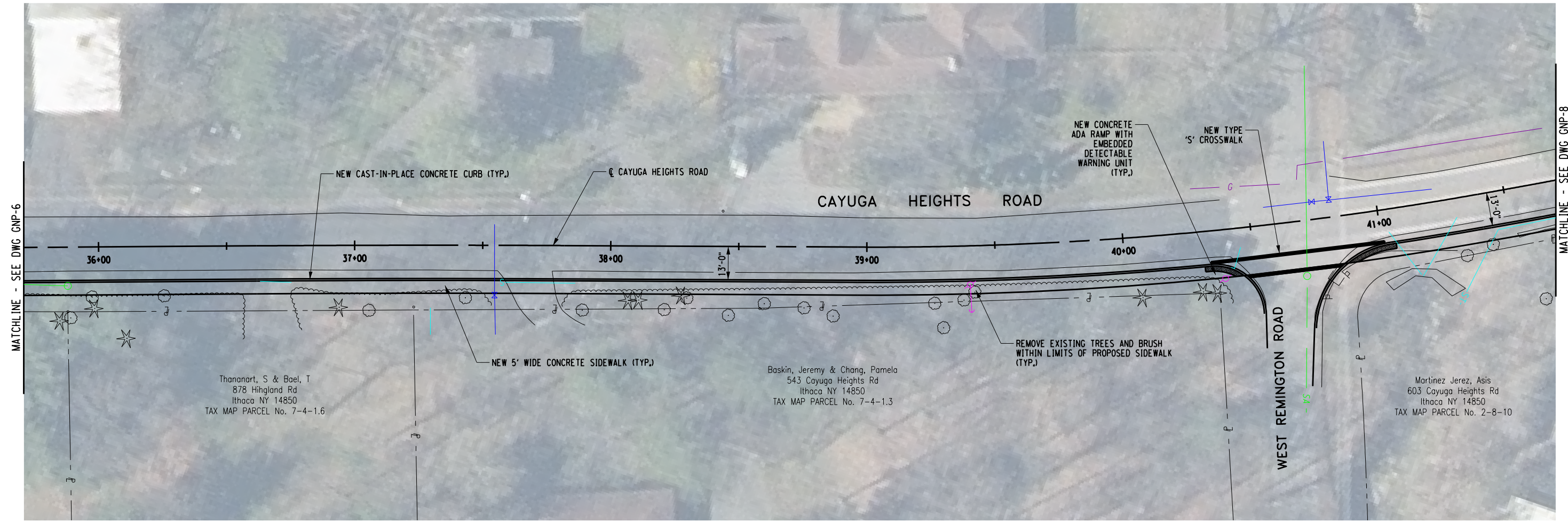
AFFIX SEAL: ON:	ALTERED BY: ON:



AS-BUILT REVISIONS DESCRIPTION OF ALTERATIONS:	CAYUGA HEIGHTS ROAD SIDEWALK PROJECT	PIN 3950.86	BRIDGES	CULVERTS	ALL DIMENSIONS IN ft UNLESS OTHERWISE NOTED	CONTRACT NUMBER D040716
	STATE ROUTE 13 TO DEVON ROAD					
	VILLAGE OF CAYUGA HEIGHTS, TOMPKINS COUNTY					
	COUNTY: TOMPKINS REGION: 3					
GENERAL PLAN						DRAWING NO. GNP-6 SHEET NO.
<p>IT IS A VIOLATION OF LAW FOR ANY PERSON, UNLESS THEY ARE ACTING UNDER THE DIRECTION OF A LICENSED PROFESSIONAL ENGINEER, ARCHITECT, LANDSCAPE ARCHITECT, OR LAND SURVEYOR, TO ALTER AN ITEM IN ANY WAY, IF AN ITEM BEARING THE STAMP OF A LICENSED PROFESSIONAL IS ALTERED, THE ALTERING ENGINEER, ARCHITECT, LANDSCAPE ARCHITECT, OR LAND SURVEYOR SHALL STAMP THE DOCUMENT AND INCLUDE THE NOTATION "ALTERED BY" FOLLOWED BY THEIR SIGNATURE, THE DATE OF SUCH ALTERATION, AND A SPECIFIC DESCRIPTION OF THE ALTERATION.</p>						<p>HUNT ENGINEERS ARCHITECTS SURVEYORS <small>HORSEHEADS, NY 607-350-1000 ROCHESTER, NY 607-307-7880 TOWNSEND, PA 717-285-4888 BINGHAMTON, NY 607-738-1001 ALBANY, NY 607-738-8081 WWW.HUNT-EAS.COM NY CERTIFICATE NO. 000888 PA CERTIFICATE NO. 1000003148641</small></p>
<p>Village of Cayuga Heights New York</p>						

FILE NAME = T:\3428-002\...MICROSTATION\DRAWING\395086.cph.gnp.007.dgn
 DATE/TIME = 5/3/2024 8:21:35 AM
 USER = USER kinsleya

DESIGN SUPERVISOR_BJD JOB MANAGER_BJD DESIGN_AEK CHECK_BJD DRAFTING_RJM CHECK_AEK PROJECT MANAGER_BJD



AFFIX SEAL: ON:	ALTERED BY: ON:

AS-BUILT REVISIONS DESCRIPTION OF ALTERATIONS:	CAYUGA HEIGHTS ROAD SIDEWALK PROJECT	PIN 3950.86	BRIDGES	CULVERTS	ALL DIMENSIONS IN ft UNLESS OTHERWISE NOTED	CONTRACT NUMBER D040716
	STATE ROUTE 13 TO DEVON ROAD				GENERAL PLAN	DRAWING NO. GNP-7
	VILLAGE OF CAYUGA HEIGHTS, TOMPKINS COUNTY					SHEET NO.
	COUNTY: TOMPKINS REGION: 3				 <small>HUNTSVILLE, NY 607-350-1000 ROCHESTER, NY 608-307-7880 TOWANDA, PA 517-285-4888 BRIDGEVILLE, NY 607-738-1001 ALBANY, NY 607-738-8081 WWW.HUNT-EAS.COM NY CERTIFICATE NO. 008887 PA CERTIFICATE NO. 1202020148841</small>	 <small>New York</small>

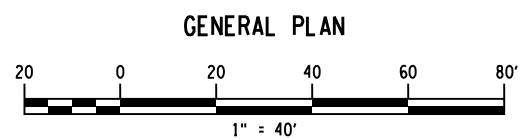
IT IS A VIOLATION OF LAW FOR ANY PERSON, UNLESS THEY ARE ACTING UNDER THE DIRECTION OF A LICENSED PROFESSIONAL ENGINEER, ARCHITECT, LANDSCAPE ARCHITECT, OR LAND SURVEYOR, TO ALTER AN ITEM IN ANY WAY, IF AN ITEM BEARING THE STAMP OF A LICENSED PROFESSIONAL IS ALTERED, THE ALTERING ENGINEER, ARCHITECT, LANDSCAPE ARCHITECT, OR LAND SURVEYOR SHALL STAMP THE DOCUMENT AND INCLUDE THE NOTATION "ALTERED BY" FOLLOWED BY THEIR SIGNATURE, THE DATE OF SUCH ALTERATION, AND A SPECIFIC DESCRIPTION OF THE ALTERATION.

FILE NAME = T:\3428-002\...MICROSTATION\DRAWING\395086.cph.gnp.008.dgn
 DATE/TIME = 5/3/2024 8:22:18 AM
 USER = USER kinsleya

DESIGN SUPERVISOR_BJD JOB MANAGER_BJD DESIGN_AEK CHECK_BJD DRAFTING_RJM CHECK_AEK PROJECT MANAGER_BJD



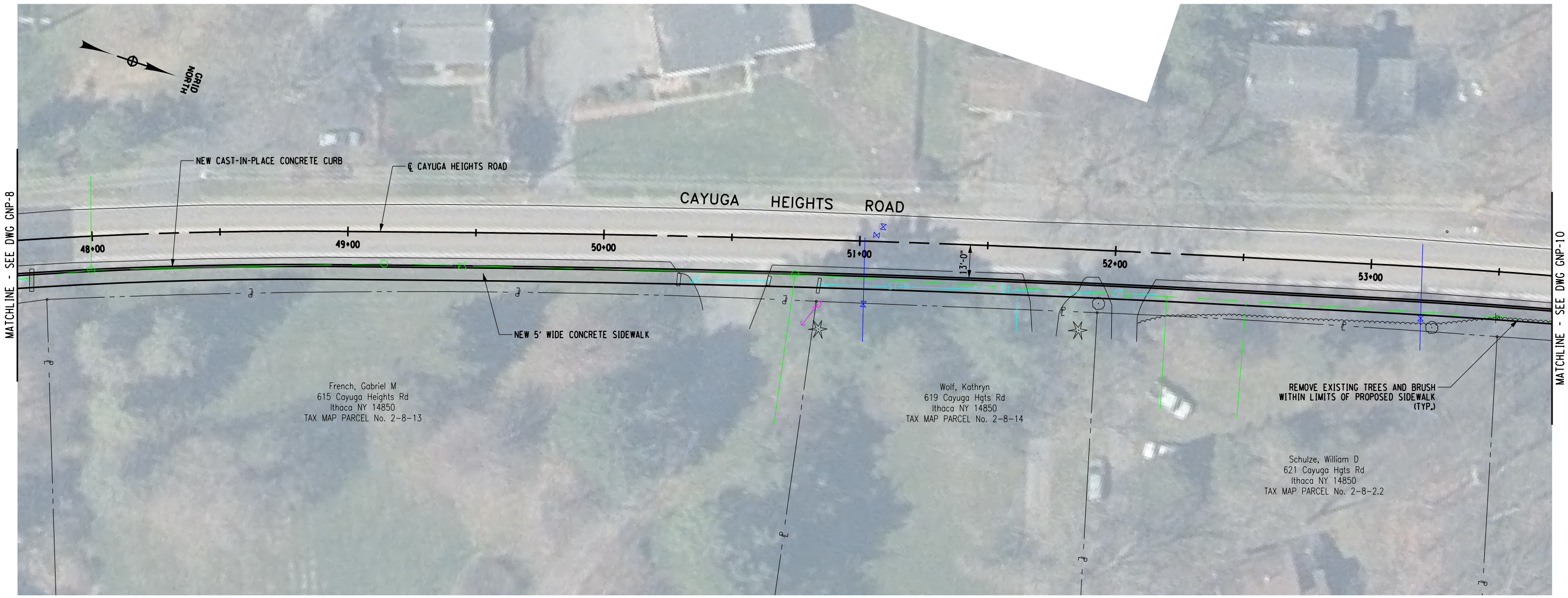
AFFIX SEAL: ON:	ALTERED BY: ON:



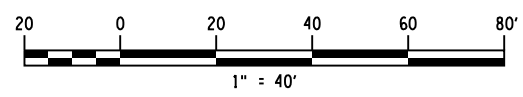
AS-BUILT REVISIONS DESCRIPTION OF ALTERATIONS:	CAYUGA HEIGHTS ROAD SIDEWALK PROJECT	PIN 3950.86	BRIDGES	CULVERTS	ALL DIMENSIONS IN ft UNLESS OTHERWISE NOTED	CONTRACT NUMBER D040716	
	STATE ROUTE 13 TO DEVON ROAD						
	VILLAGE OF CAYUGA HEIGHTS, TOMPKINS COUNTY						
COUNTY: TOMPKINS	REGION: 3	GENERAL PLAN		DRAWING NO. GNP-8	SHEET NO.		
IT IS A VIOLATION OF LAW FOR ANY PERSON, UNLESS THEY ARE ACTING UNDER THE DIRECTION OF A LICENSED PROFESSIONAL ENGINEER, ARCHITECT, LANDSCAPE ARCHITECT, OR LAND SURVEYOR, TO ALTER AN ITEM IN ANY WAY, IF AN ITEM BEARING THE STAMP OF A LICENSED PROFESSIONAL IS ALTERED, THE ALTERING ENGINEER, ARCHITECT, LANDSCAPE ARCHITECT, OR LAND SURVEYOR SHALL STAMP THE DOCUMENT AND INCLUDE THE NOTATION "ALTERED BY" FOLLOWED BY THEIR SIGNATURE, THE DATE OF SUCH ALTERATION, AND A SPECIFIC DESCRIPTION OF THE ALTERATION.						HUNT ENGINEERS ARCHITECTS SURVEYORS <small>HORSEHEADS, NY 607-350-1000 ROCHESTER, NY 608-307-7880 TOWNSEND, PA 610-285-4888 BINGHAMTON, NY 607-738-7881 ALBANY, NY 607-738-8081 WWW.HUNT-EAS.COM NY CERTIFICATE NO. 00582 PA CERTIFICATE NO. 15C000314864</small>	Village of Cayuga Heights New York

FILE NAME = T:\3428-002\...MICROSTATION\DRAWING\395086.cph.gnp.009.dgn
 DATE/TIME = 5/3/2024 8:22:58 AM
 USER = USER kinsleyo

DESIGN SUPERVISOR_BJD JOB MANAGER_BJD DESIGN_AEK CHECK_BJD DRAFTING_RJM CHECK_AEK PROJECT MANAGER_BJD



GENERAL PLAN

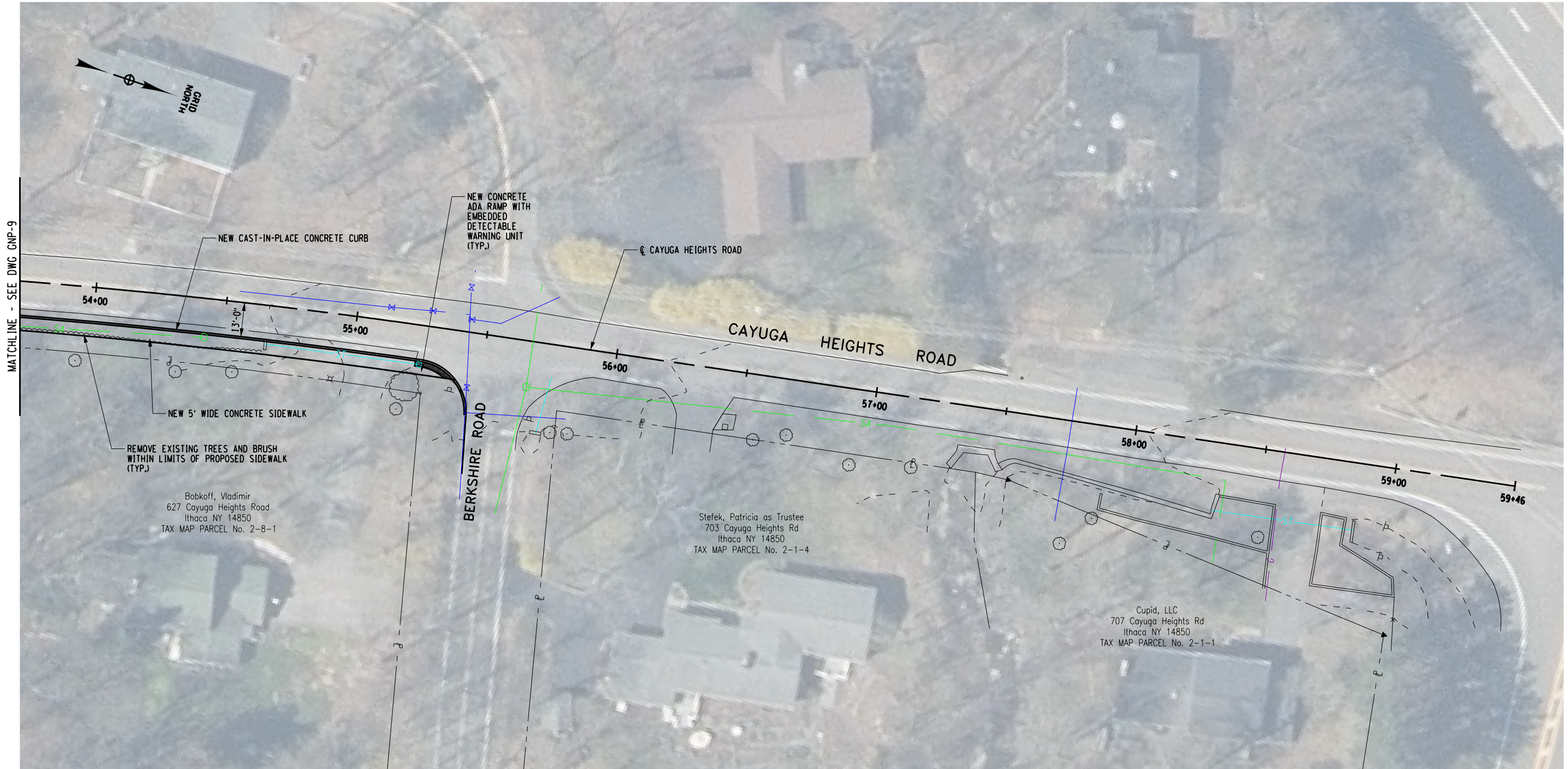


AFFIX SEAL: ON:	ALTERED BY: ON:

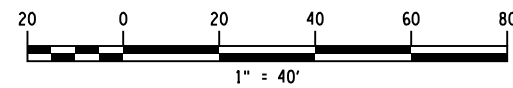
AS-BUILT REVISIONS DESCRIPTION OF ALTERATIONS:	CAYUGA HEIGHTS ROAD SIDEWALK PROJECT	PIN 3950.86	BRIDGES	CULVERTS	ALL DIMENSIONS IN ft UNLESS OTHERWISE NOTED	CONTRACT NUMBER D040716
	STATE ROUTE 13 TO DEVON ROAD					DRAWING NO. GNP-9
	VILLAGE OF CAYUGA HEIGHTS, TOMPKINS COUNTY					
	COUNTY: TOMPKINS REGION: 3					
IT IS A VIOLATION OF LAW FOR ANY PERSON, UNLESS THEY ARE ACTING UNDER THE DIRECTION OF A LICENSED PROFESSIONAL ENGINEER, ARCHITECT, LANDSCAPE ARCHITECT, OR LAND SURVEYOR, TO ALTER AN ITEM IN ANY WAY, IF AN ITEM BEARING THE STAMP OF A LICENSED PROFESSIONAL IS ALTERED, THE ALTERING ENGINEER, ARCHITECT, LANDSCAPE ARCHITECT, OR LAND SURVEYOR SHALL STAMP THE DOCUMENT AND INCLUDE THE NOTATION "ALTERED BY" FOLLOWED BY THEIR SIGNATURE, THE DATE OF SUCH ALTERATION, AND A SPECIFIC DESCRIPTION OF THE ALTERATION.						HUNT ENGINEERS ARCHITECTS SURVEYORS <small>HORSEHEADS, NY 607-350-1000 ROCHESTER, NY 607-307-7980 TOWNSEND, PA 610-285-4888 BINGHAMTON, NY 607-738-1991 ALBANY, NY 607-738-8081 WWW.HUNT-EAS.COM NY CERTIFICATE NO. 005828 PA CERTIFICATE NO. 1520203148641</small>

FILE NAME = T:\3428-002\...MICROSTATION\DRAWING\395086.cph_gnp_010.dgn
 DATE/TIME = 5/3/2024 8:23:52 AM
 USER = USER kinsleya

DESIGN SUPERVISOR_BJD JOB MANAGER_BJD DESIGN_AEK CHECK_BJD DRAFTING_RJM CHECK_AEK PROJECT MANAGER_BJD



GENERAL PLAN



AFFIX SEAL: ON:	ALTERED BY: ON:

AS-BUILT REVISIONS DESCRIPTION OF ALTERATIONS:	CAYUGA HEIGHTS ROAD SIDEWALK PROJECT	PIN 3950.86	BRIDGES	CULVERTS	ALL DIMENSIONS IN ft UNLESS OTHERWISE NOTED	CONTRACT NUMBER D040716
	STATE ROUTE 13 TO DEVON ROAD				GENERAL PLAN	DRAWING NO. GNP-10 SHEET NO.
	VILLAGE OF CAYUGA HEIGHTS, TOMPKINS COUNTY					
	COUNTY: TOMPKINS REGION: 3					

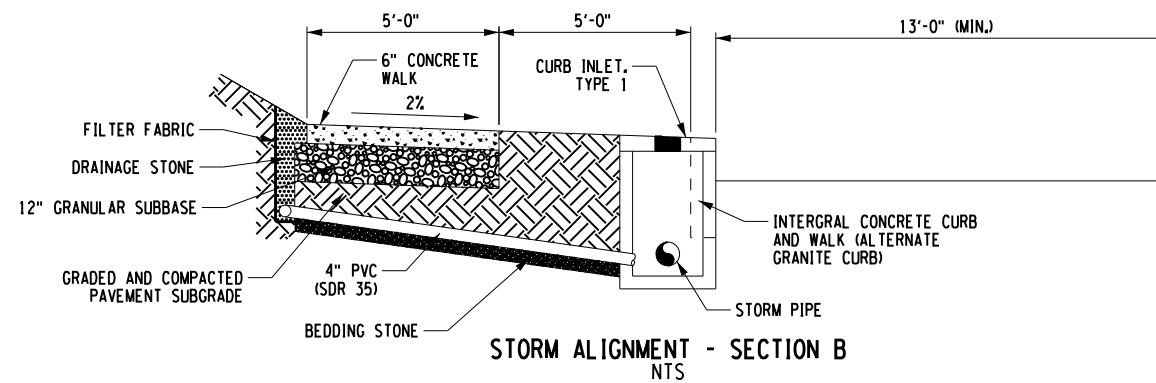
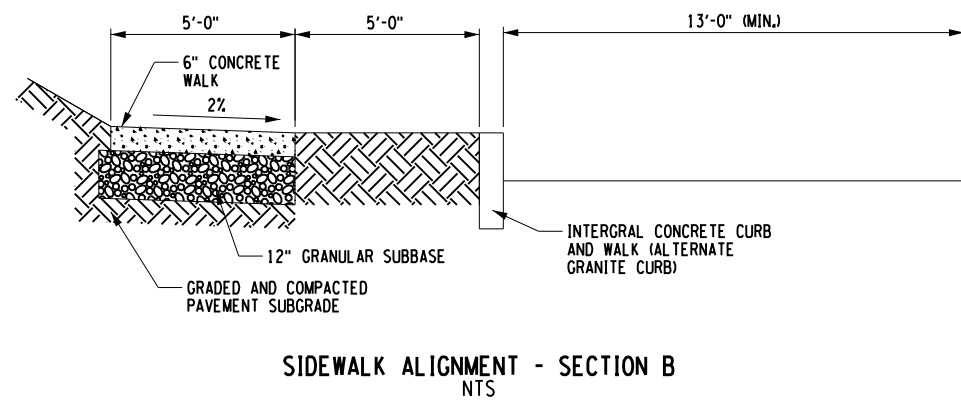
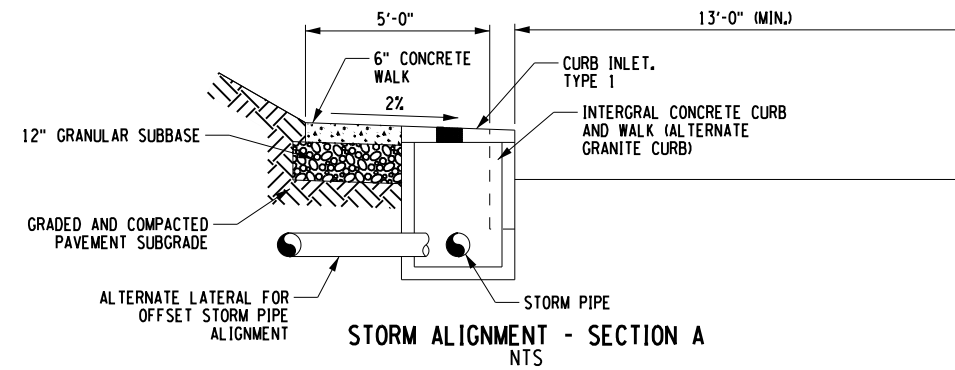
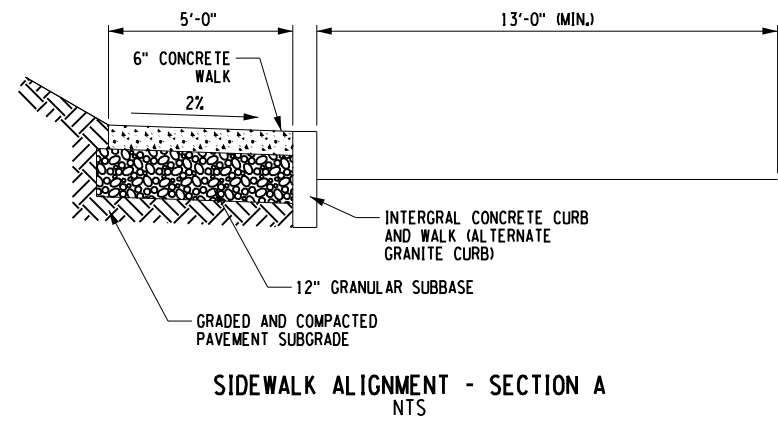
IT IS A VIOLATION OF LAW FOR ANY PERSON, UNLESS THEY ARE ACTING UNDER THE DIRECTION OF A LICENSED PROFESSIONAL ENGINEER, ARCHITECT, LANDSCAPE ARCHITECT, OR LAND SURVEYOR, TO ALTER AN ITEM IN ANY WAY, IF AN ITEM BEARING THE STAMP OF A LICENSED PROFESSIONAL IS ALTERED, THE ALTERING ENGINEER, ARCHITECT, LANDSCAPE ARCHITECT, OR LAND SURVEYOR SHALL STAMP THE DOCUMENT AND INCLUDE THE NOTATION "ALTERED BY" FOLLOWED BY THEIR SIGNATURE, THE DATE OF SUCH ALTERATION, AND A SPECIFIC DESCRIPTION OF THE ALTERATION.

HUNT ENGINEERS | ARCHITECTS | SURVEYORS
 HORSEHEADS, NY 607-350-1000 ROCHESTER, NY 608-307-7880
 TOWNSEND, PA 610-285-4888 BINGHAMTON, NY 607-738-1881
 ALBANY, NY 607-738-8081 WWW.HUNT-EAS.COM
 NY CERTIFICATE NO. 000087 PA CERTIFICATE NO. 100000314864

Village of
Cayuga Heights
 New York

FILE NAME = T:\3428-002\...MICROSTATION\DRAWING\395086.cph...d.001.dgn
 DATE/TIME = 5/3/2024 8:26:06 AM
 USER = USER kinsleyg

DESIGN SUPERVISOR_BJD JOB MANAGER_BJD DESIGN_AEK CHECK_BJD DRAFTING_RJM CHECK_AEK PROJECT MANAGER_BJD



AFFIX SEAL: ON:	ALTERED BY: ON:

AS-BUILT REVISIONS DESCRIPTION OF ALTERATIONS:	CAYUGA HEIGHTS ROAD SIDEWALK PROJECT	PIN 3950.86	BRIDGES	CULVERTS	ALL DIMENSIONS IN ft UNLESS OTHERWISE NOTED	CONTRACT NUMBER D040716
	STATE ROUTE 13 TO DEVON ROAD					DRAWING NO. MSD-1 SHEET NO. ??
	VILLAGE OF CAYUGA HEIGHTS, TOMPKINS COUNTY					
COUNTY: TOMPKINS	REGION: 3	HUNT ENGINEERS ARCHITECTS SURVEYORS <small>HORSEHEADS, NY 607-350-1000 ROCHESTER, NY 607-307-7800 TOWNSEND, PA 610-285-4888 BRIDGEVILLE, PA 610-381-1001 ALBANY, NY 607-798-8001 WWW.HUNT-EAS.COM NY CERTIFICATE NO. 000888 PA CERTIFICATE NO. 15C000314864</small>			Village of Cayuga Heights New York	
IT IS A VIOLATION OF LAW FOR ANY PERSON, UNLESS THEY ARE ACTING UNDER THE DIRECTION OF A LICENSED PROFESSIONAL ENGINEER, ARCHITECT, LANDSCAPE ARCHITECT, OR LAND SURVEYOR, TO ALTER AN ITEM IN ANY WAY, IF AN ITEM BEARING THE STAMP OF A LICENSED PROFESSIONAL IS ALTERED, THE ALTERING ENGINEER, ARCHITECT, LANDSCAPE ARCHITECT, OR LAND SURVEYOR SHALL STAMP THE DOCUMENT AND INCLUDE THE NOTATION "ALTERED BY" FOLLOWED BY THEIR SIGNATURE, THE DATE OF SUCH ALTERATION, AND A SPECIFIC DESCRIPTION OF THE ALTERATION.						